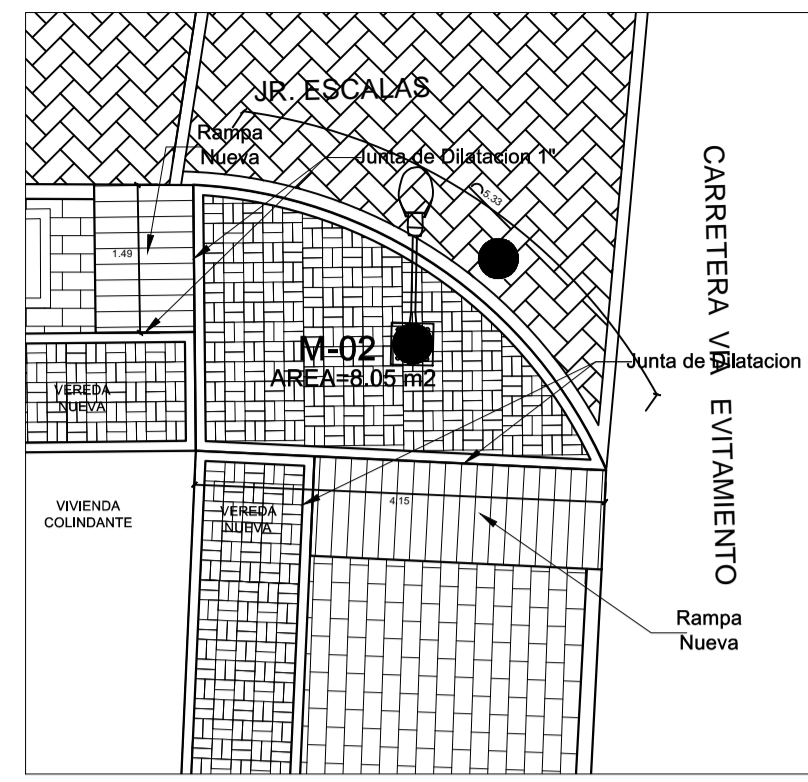
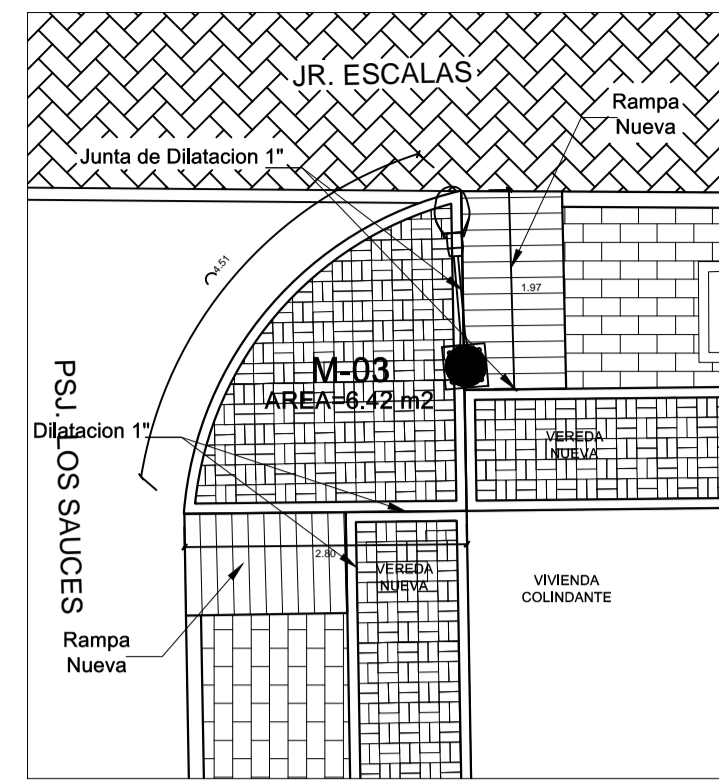


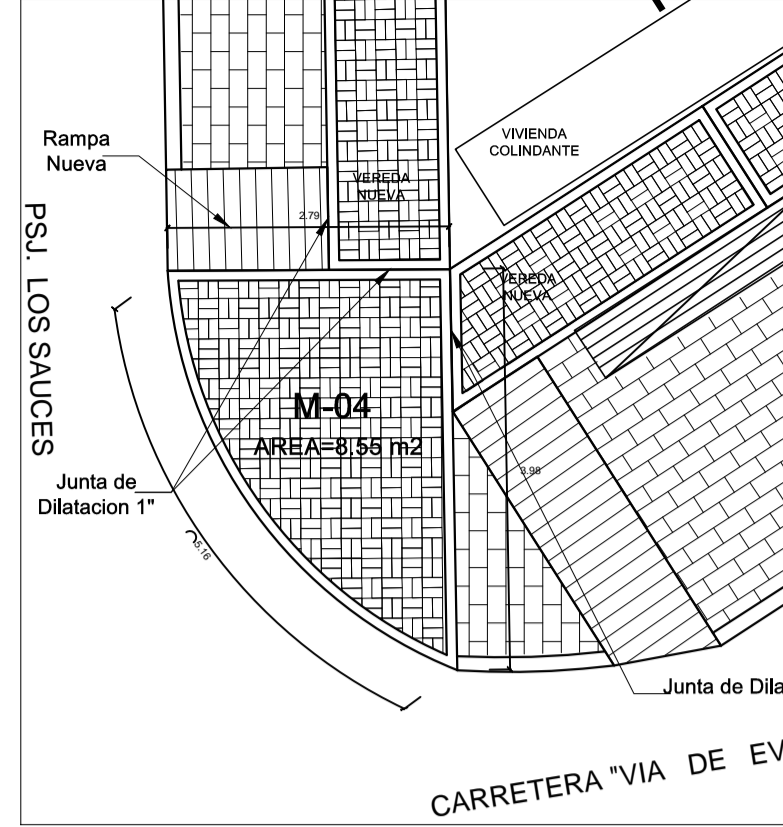
M - 1
Esc. 1/75



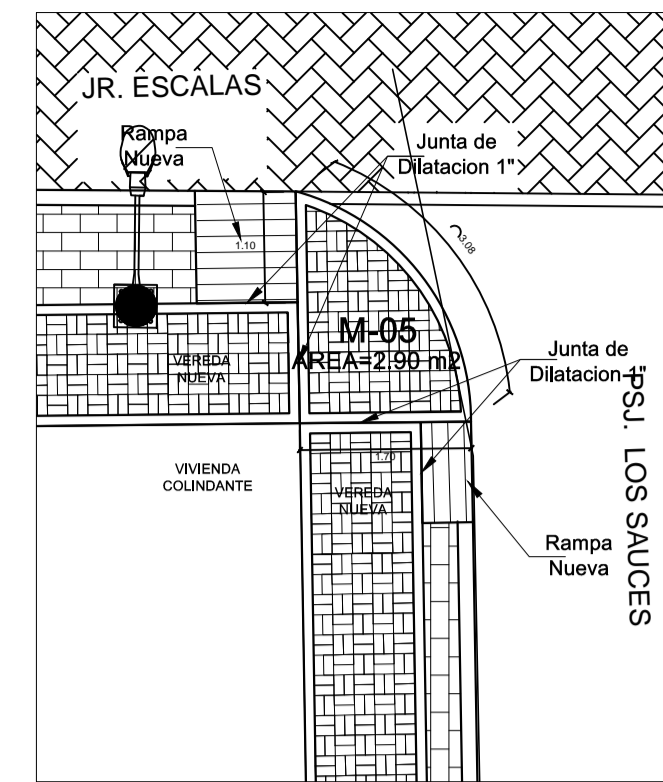
M - 2
Esc. 1/75



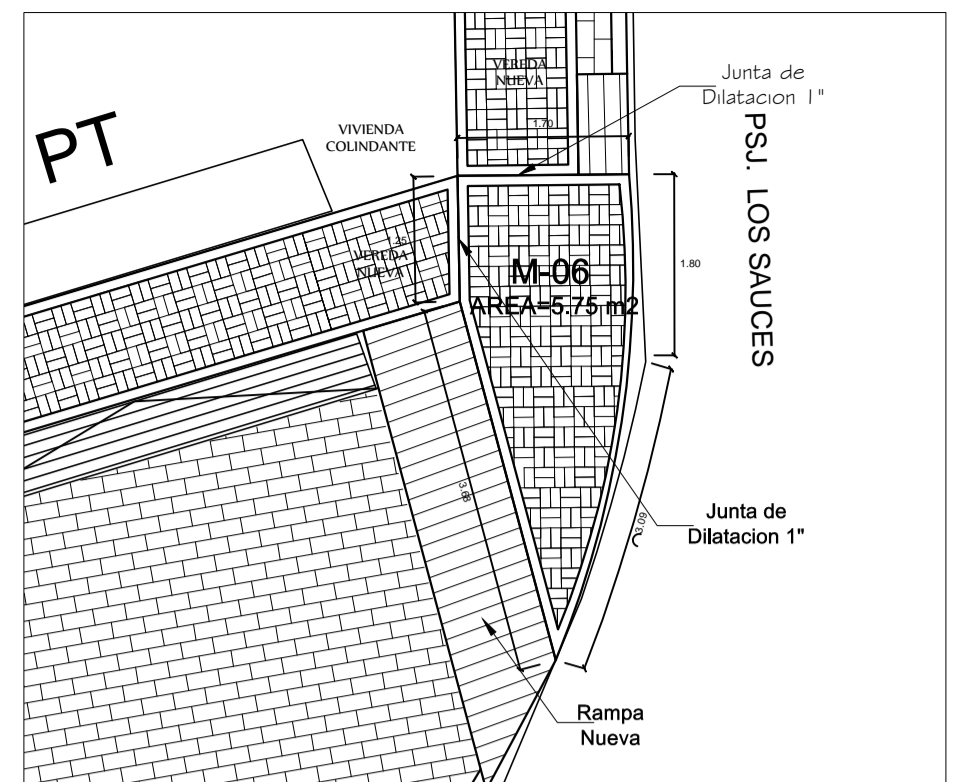
M - 3
Esc. 1/75



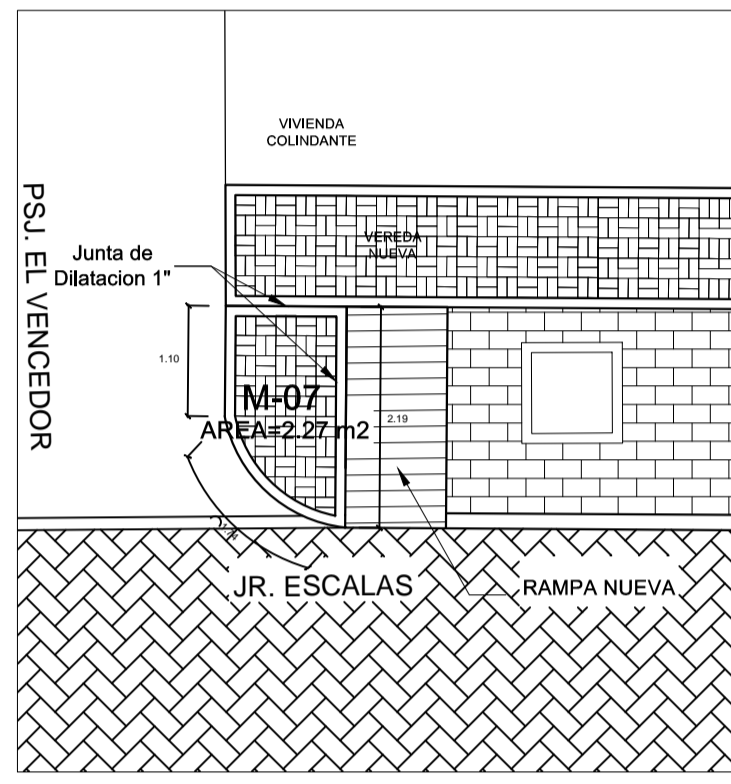
M - 4
Esc. 1/75



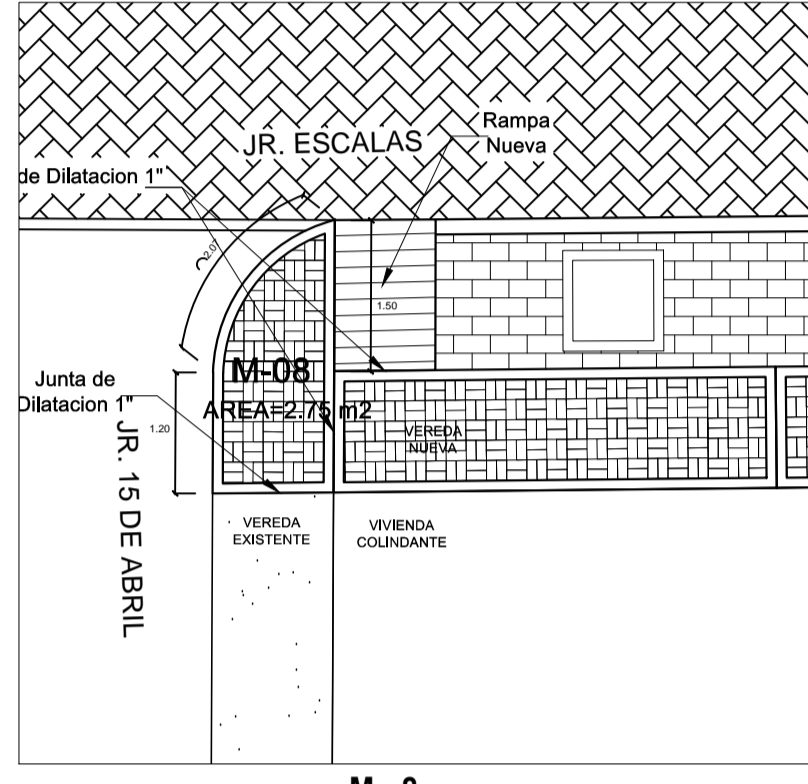
M - 5
Esc. 1/75



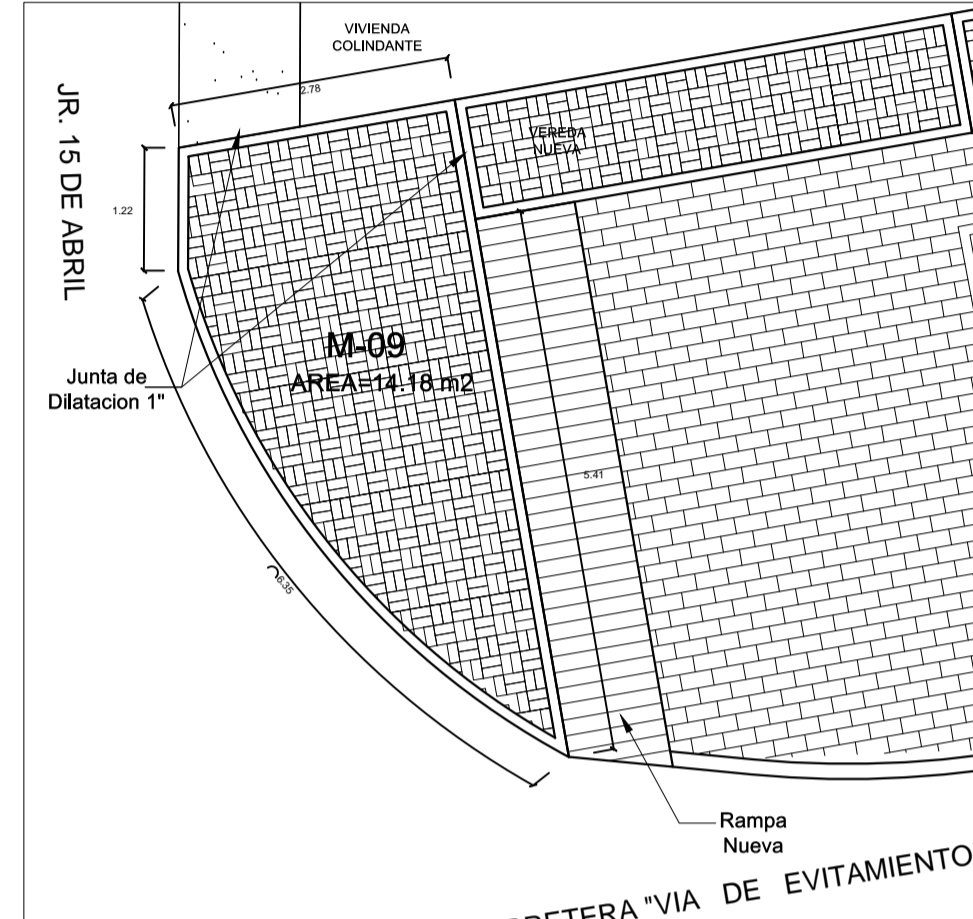
M - 6
Esc. 1/75



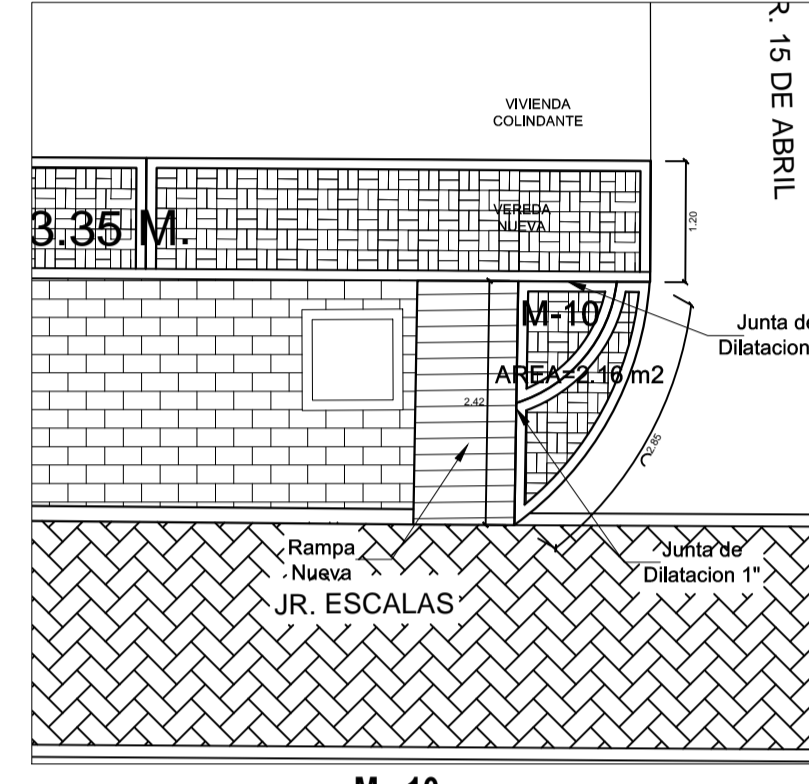
M - 7
Esc. 1/75



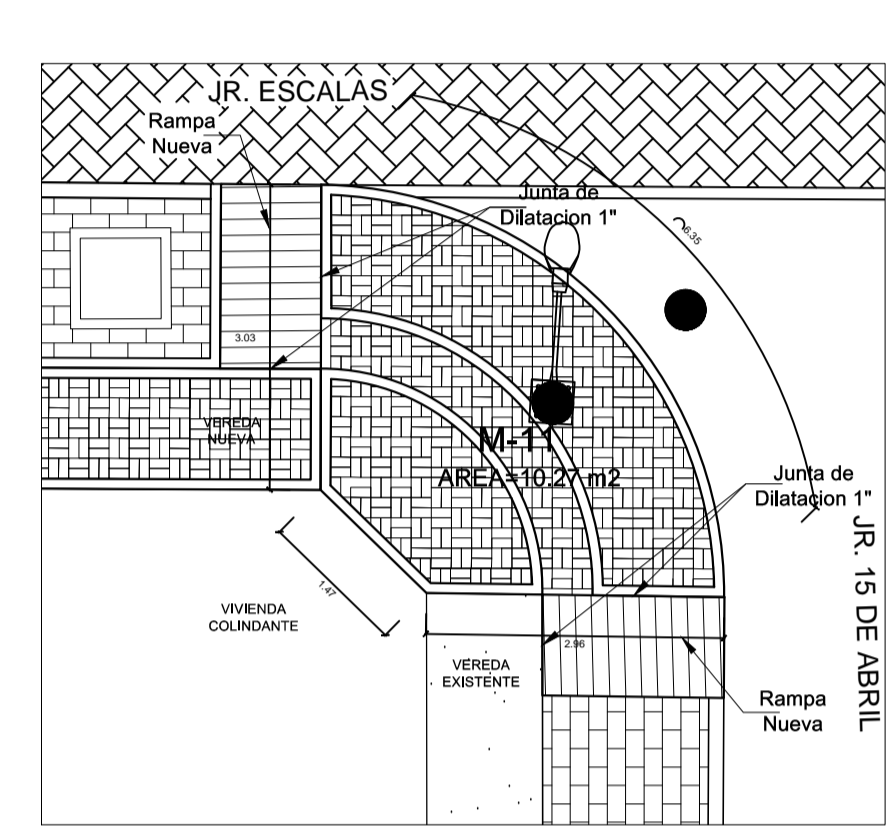
M - 8
Esc. 1/75



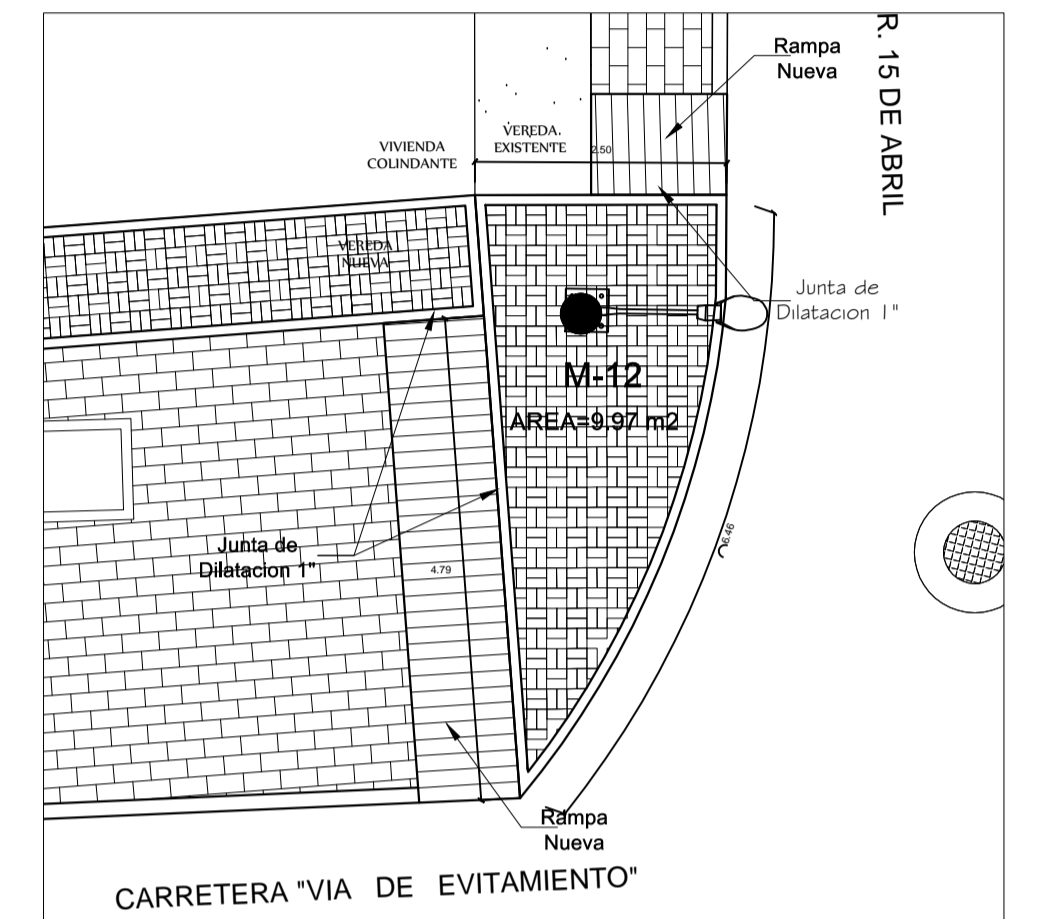
M - 9
Esc. 1/75



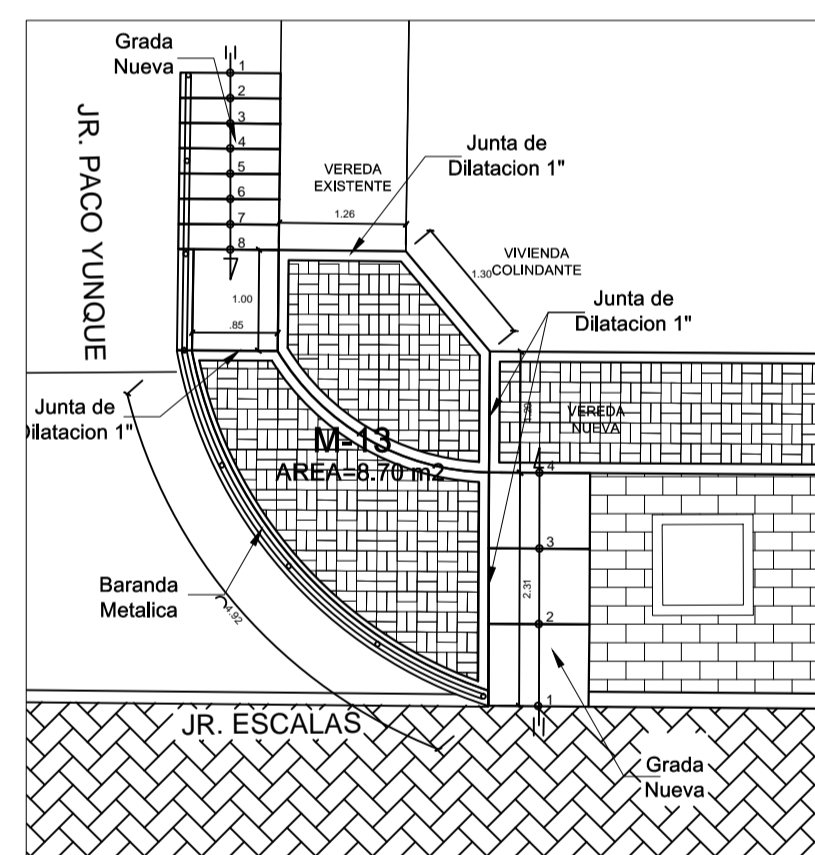
M - 10
Esc. 1/75



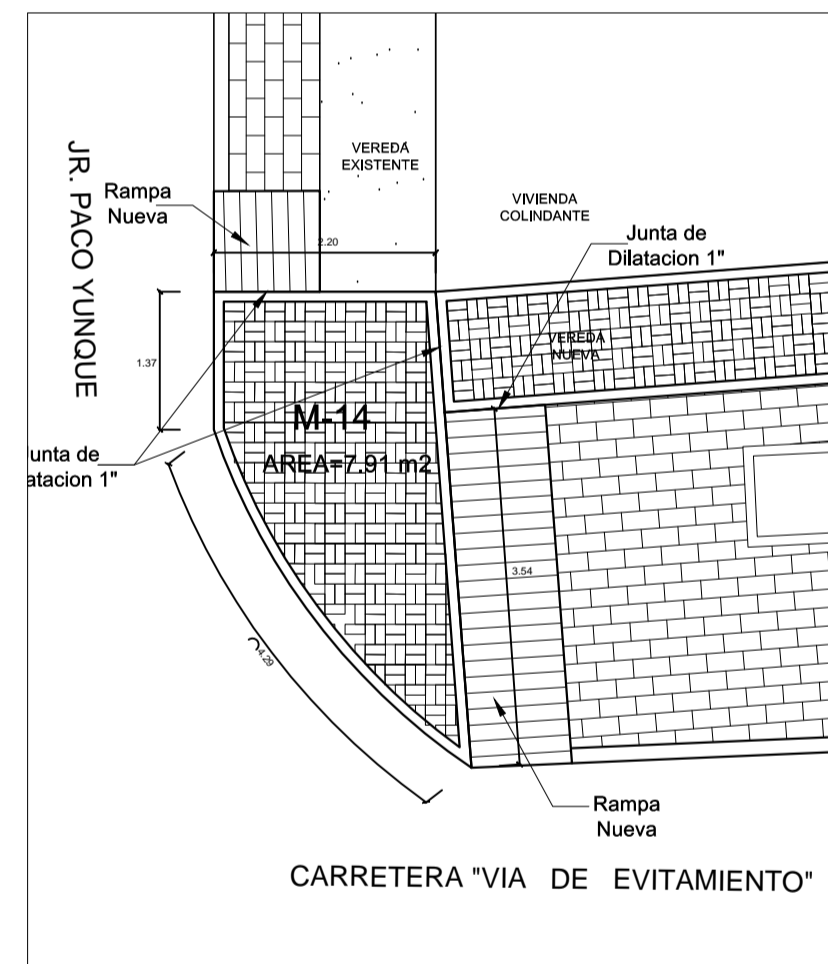
M - 11
Esc. 1/75



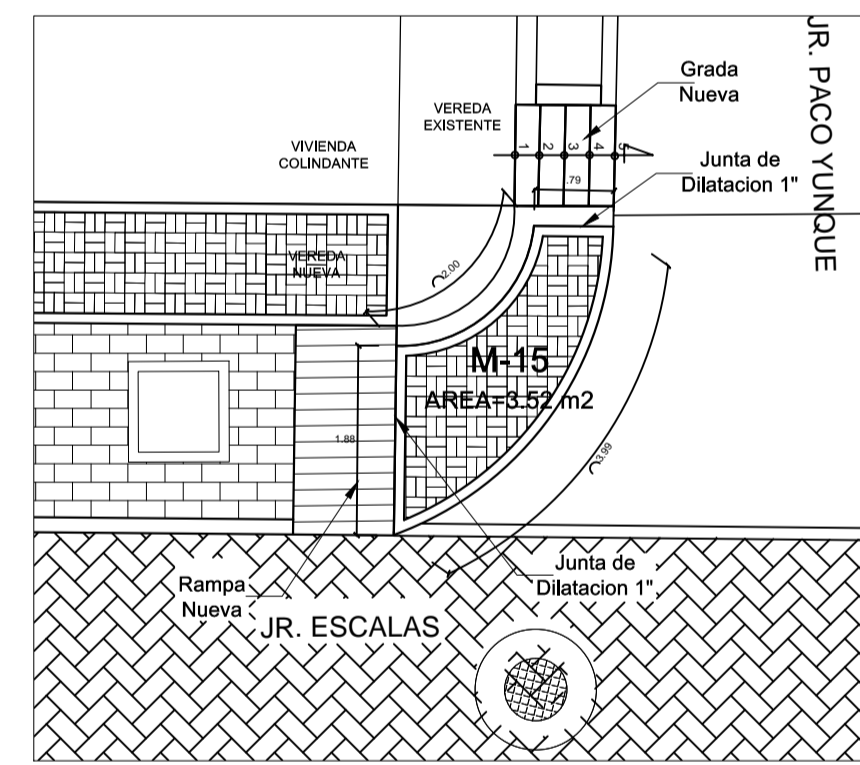
M - 12
Esc. 1/75



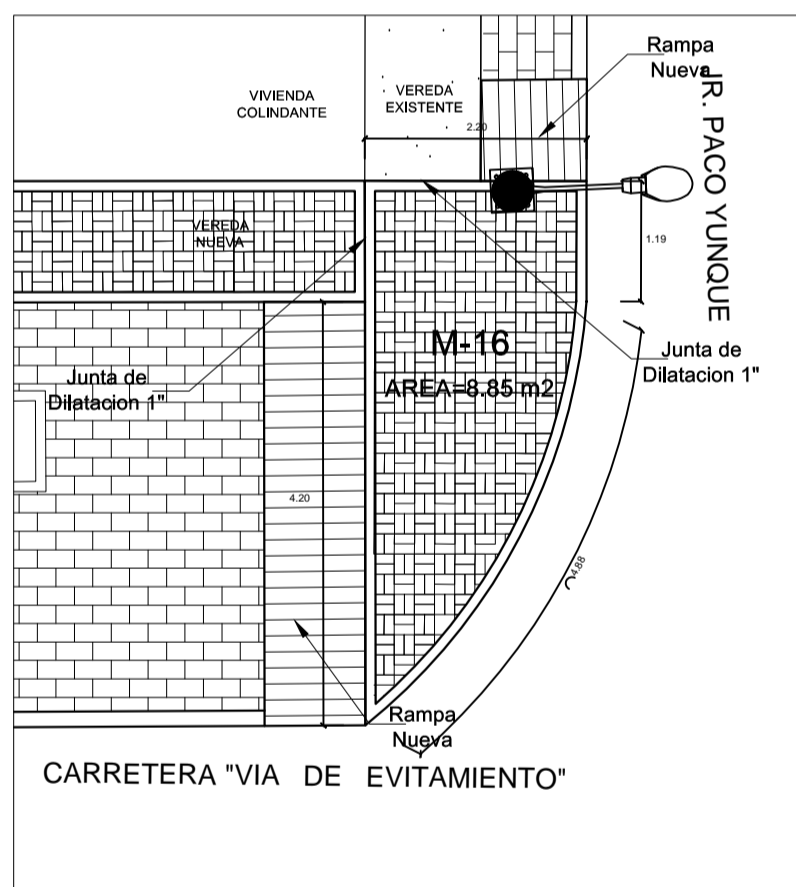
M - 13
Esc. 1/75



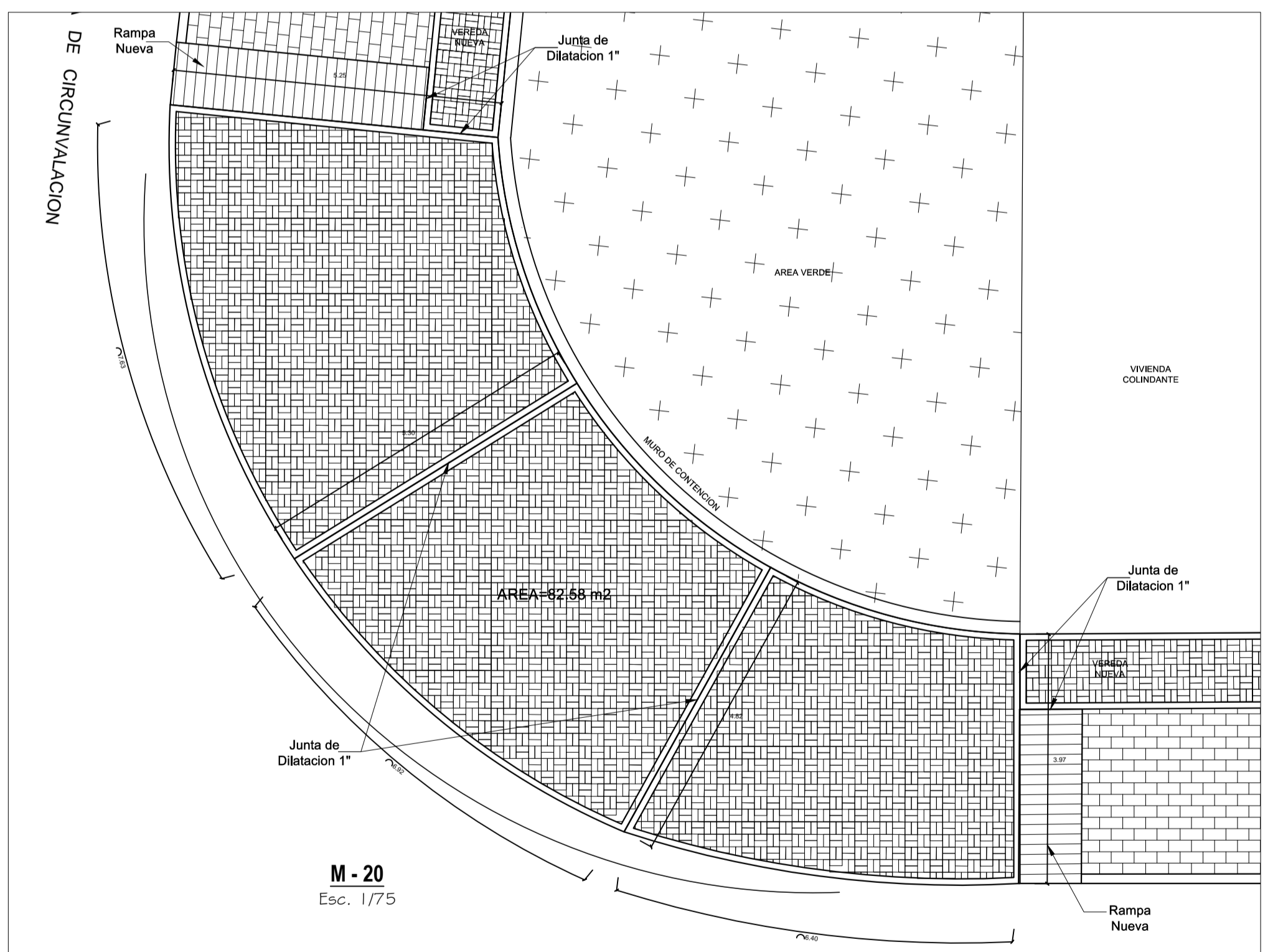
M - 14
Esc. 1/75



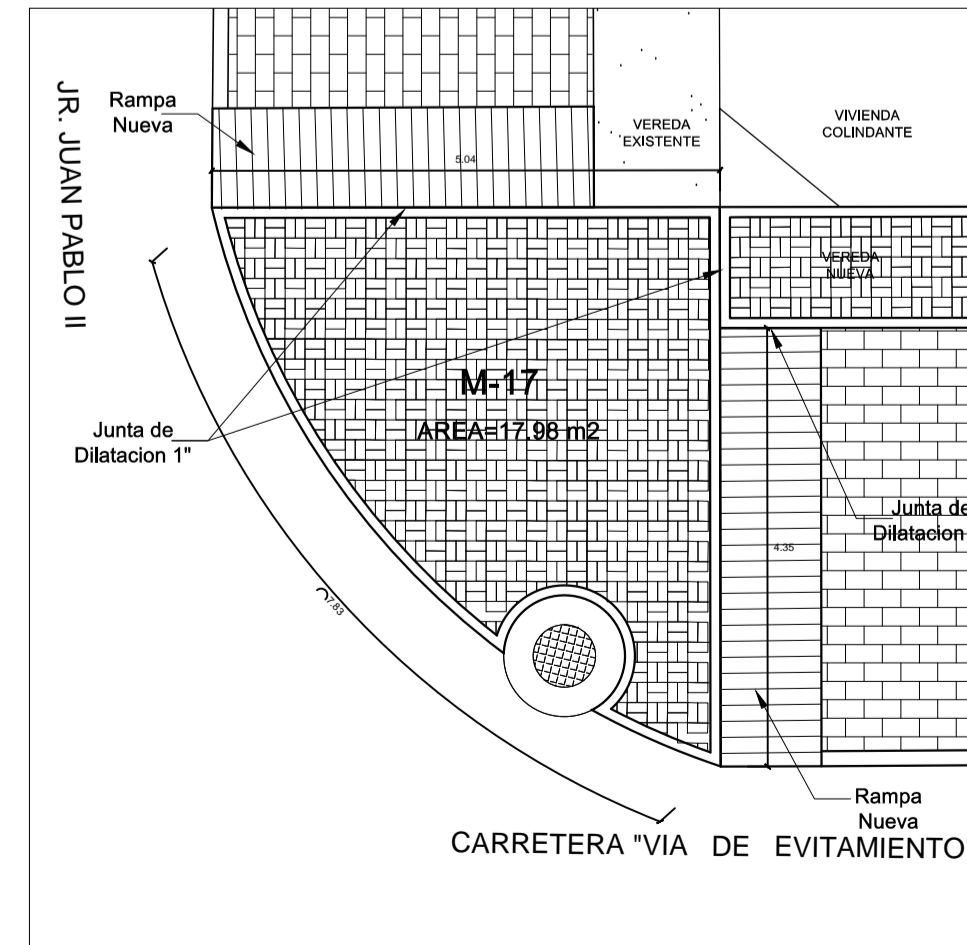
M - 15
Esc. 1/75



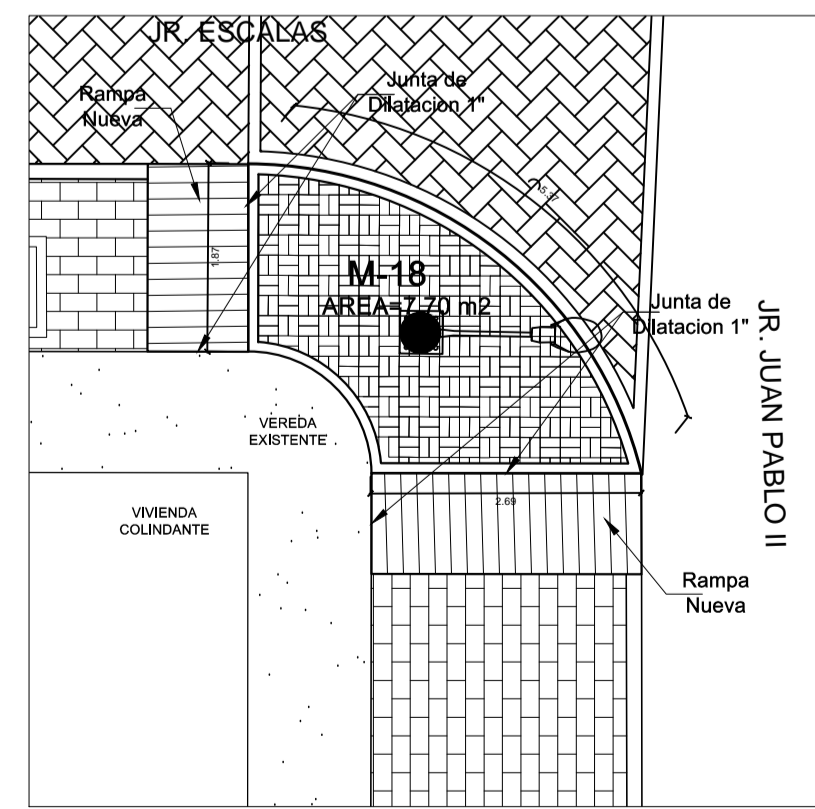
M - 16
Esc. 1/75



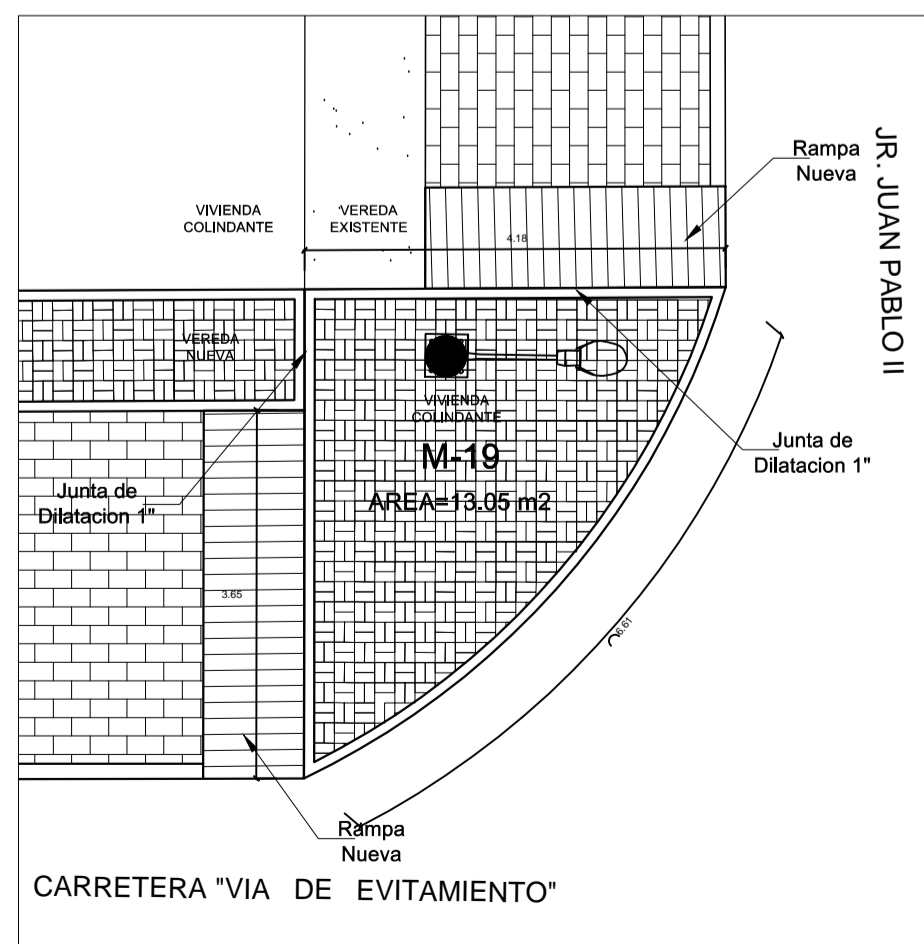
M - 20
Esc. 1/75



M - 17
Esc. 1/75



M - 18
Esc. 1/75



M - 19
Esc. 1/75

Propietario del Proyecto: MUNICIPALIDAD PROVINCIAL DE ISLAY			 Plano N°: D-03
Proyecto: "MEJORAMIENTO DEL SERVICIO DEL TRANSITABILIDAD VEHICULAR Y PEATONAL EN LAS CALLES PSJ. LOS SAUCES, JR. 15 DE ABRIL CDRA. JR. PACO YUNQUE CDRA 1, JR. JUAN PABLO II CDRA 1, JR. VIA DE CIRCVNALACION CDRA 1 Y JR. ESCALAS, EN EL AA.HH. CESAR VALLEJO, DISTRITO DE MOLLENDO, PROVINCIA DE ISLAY - REGION AREQUIPA"	Region: AREQUIPA Distrito: MOLLENDO DISEÑO: Dibujo:	Provincia: ISLAY Localidad: AA.HH. Cesar Vallejo Codigo SNIP: 2400385 Escala: Indicadas Fecha: MARZO 2019	
Plano de: DETALLE DE MARTILLOS			