

CORTE 01

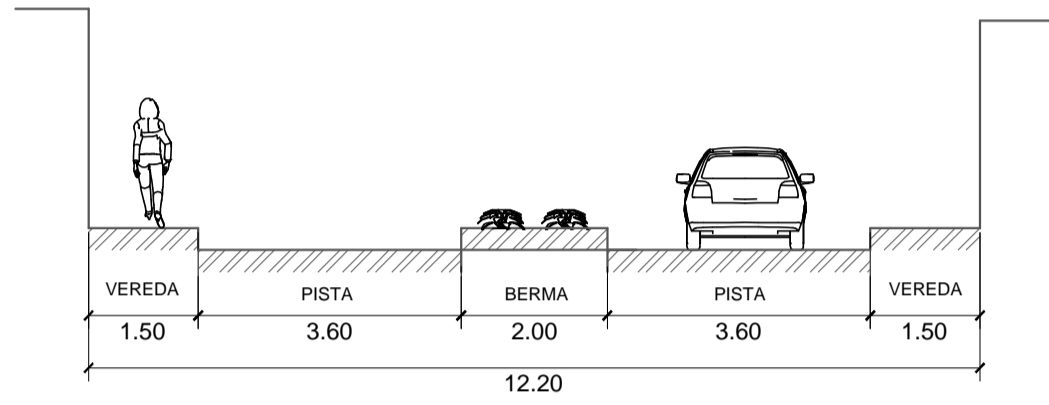
CORTE 02

CORTE 03

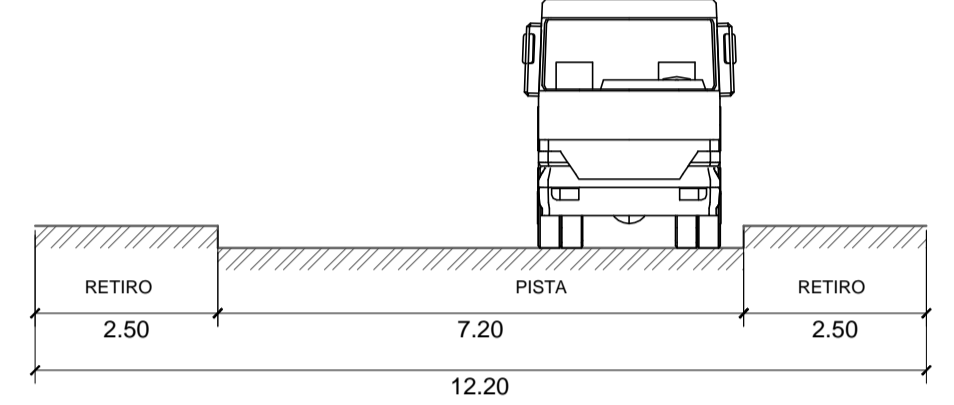
CORTE 04

CORTE 05

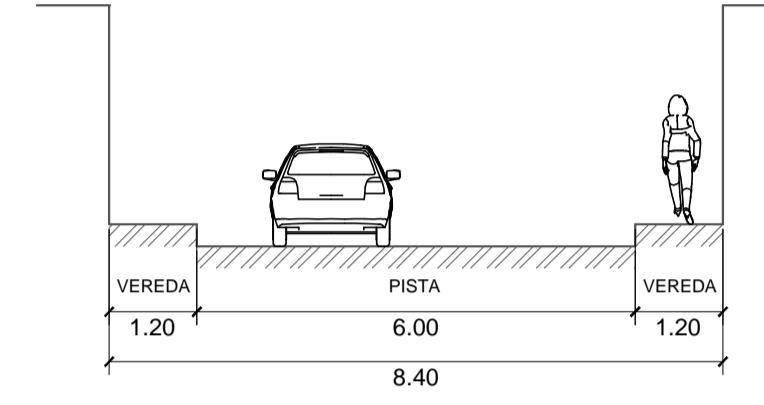
CORTE 07



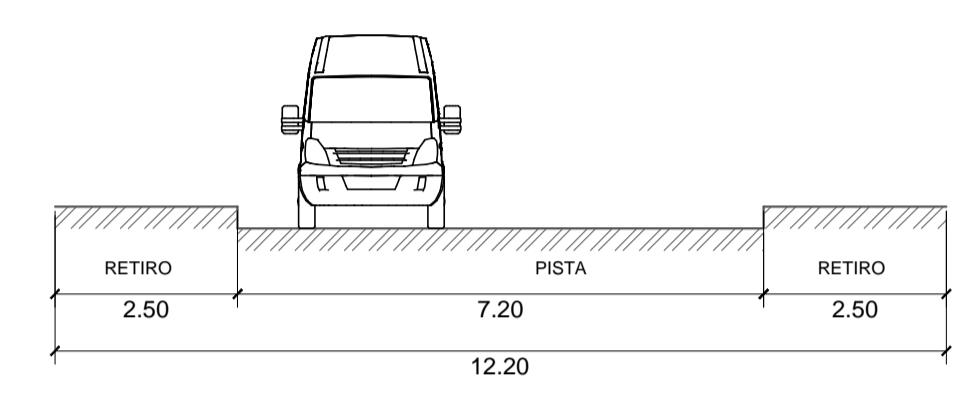
CORTE 06



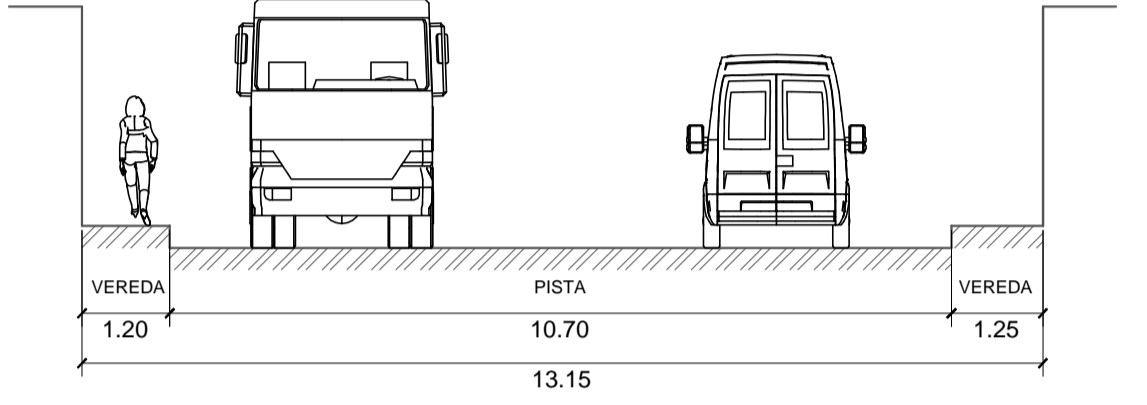
CORTE 08



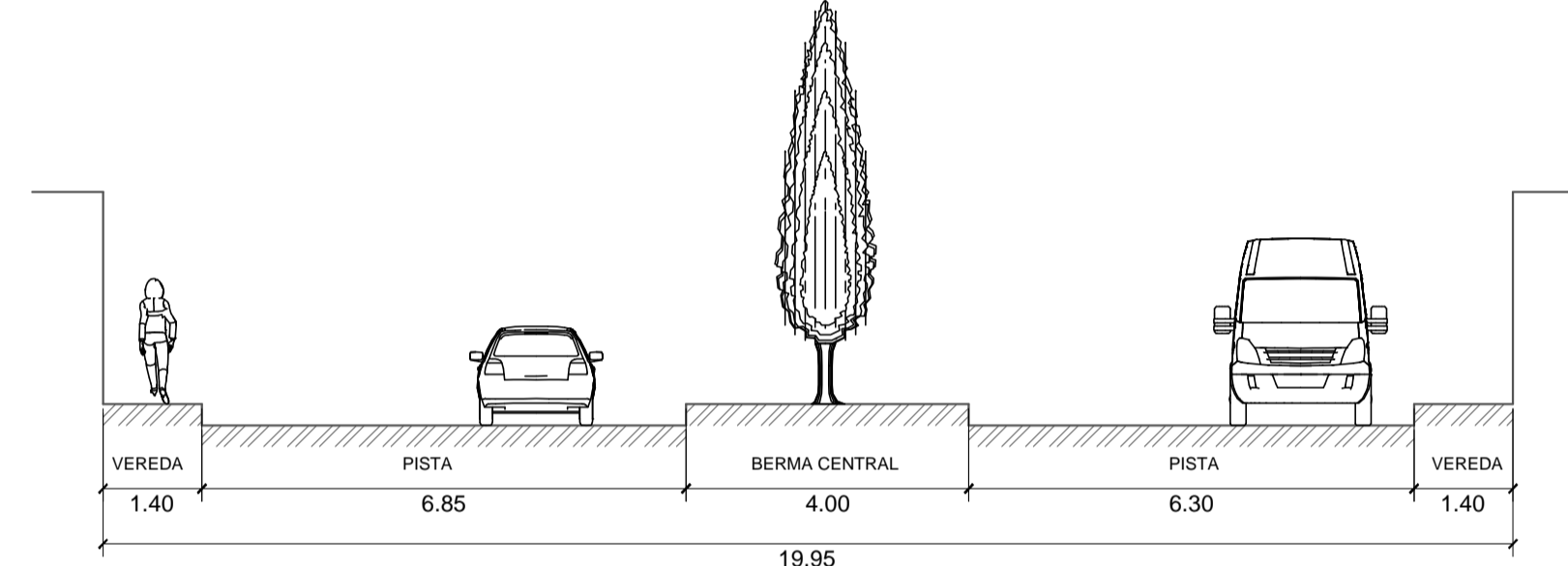
CORTE 09



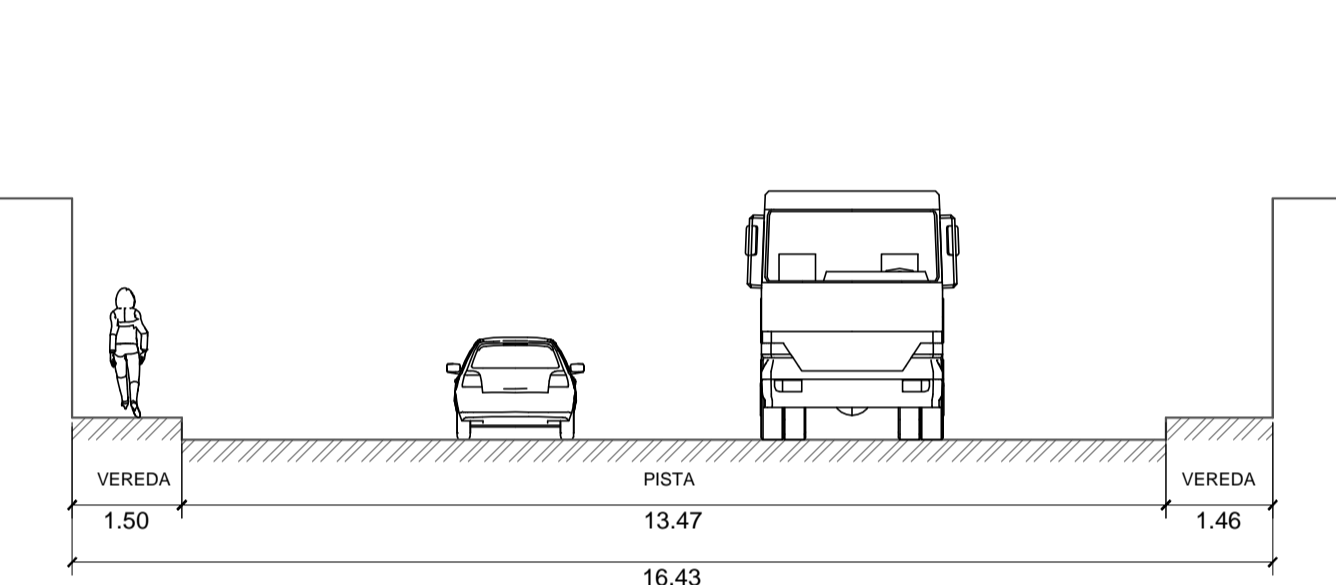
CORTE 10



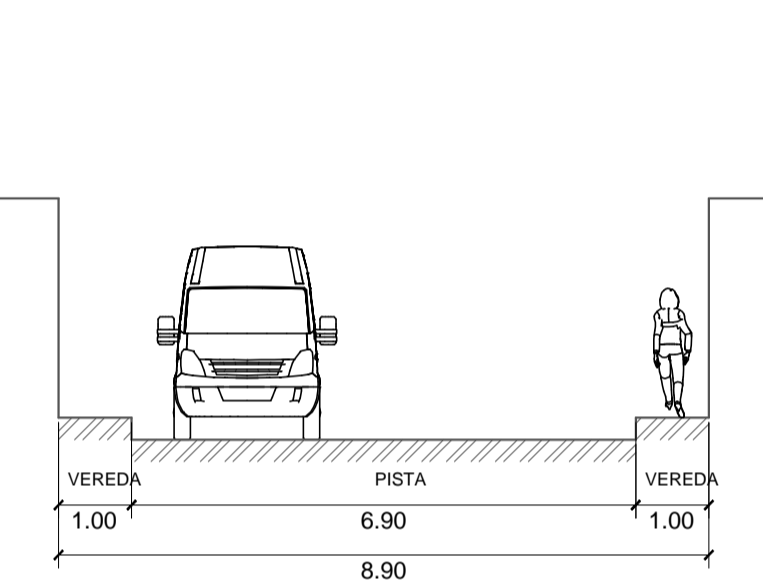
CORTE 12



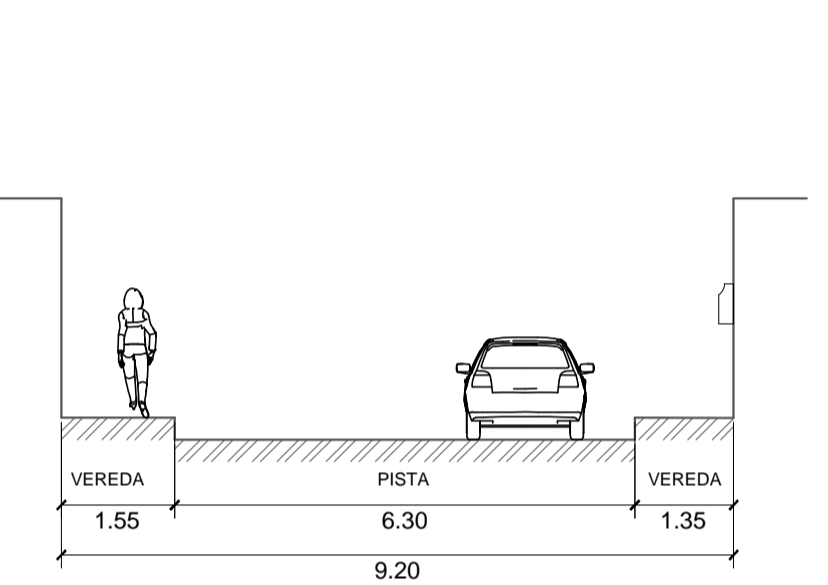
CORTE 11



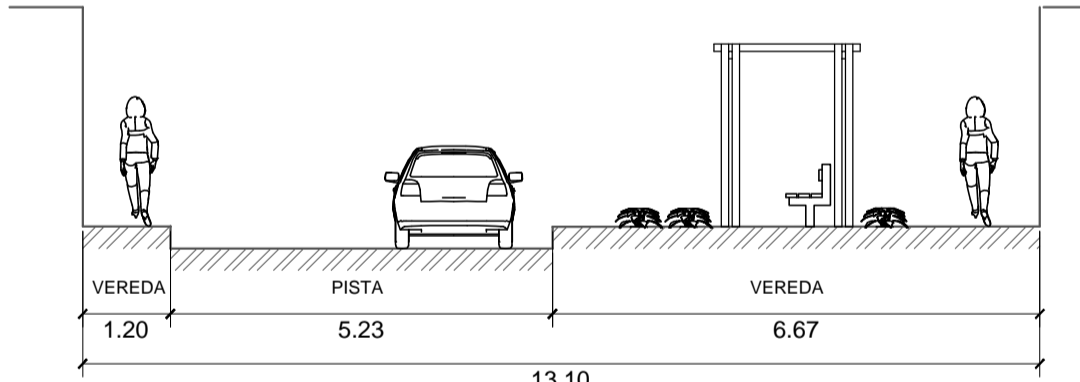
CORTE 13



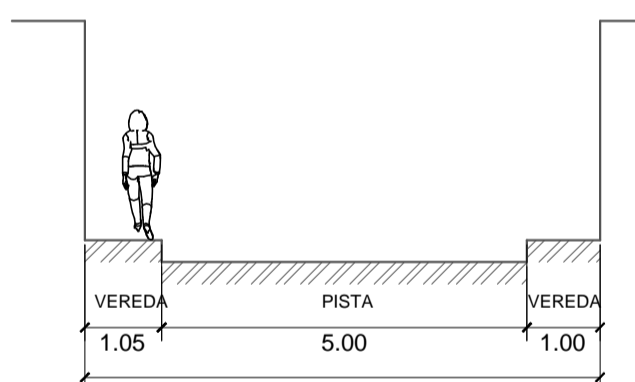
CORTE 14



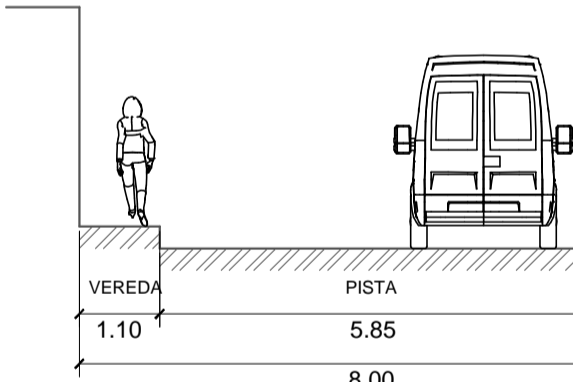
CORTE 15



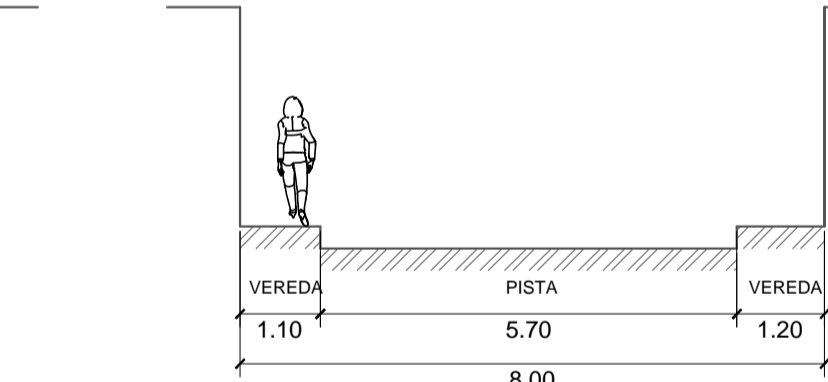
CORTE 16



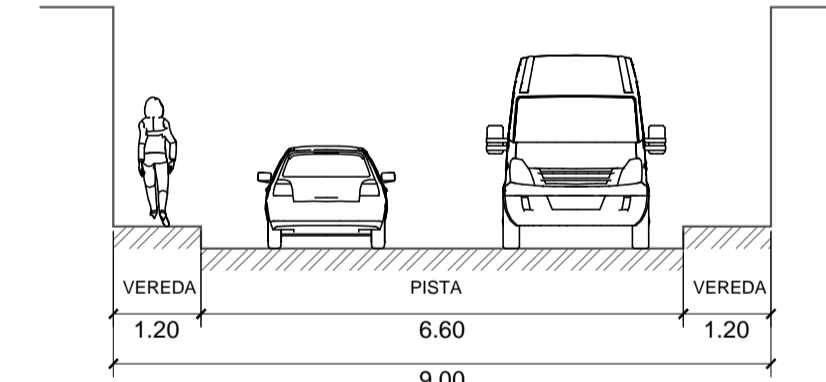
CORTE 17



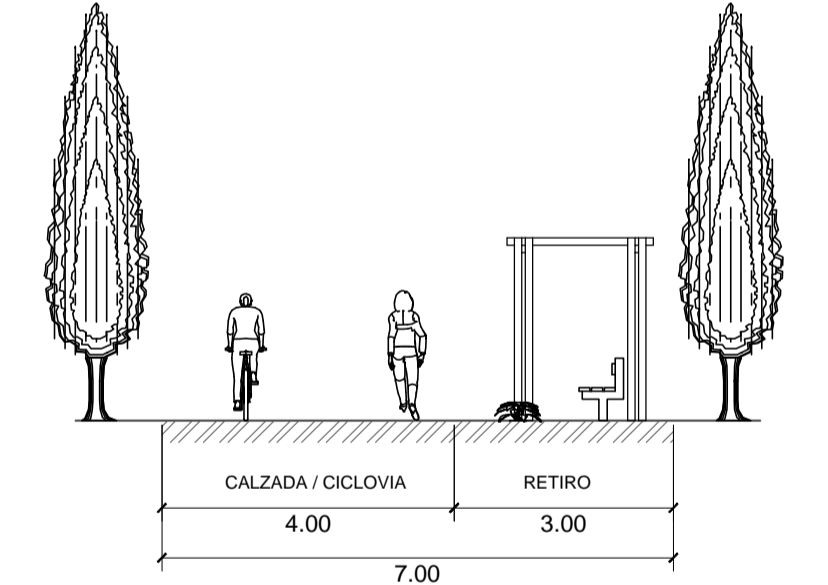
CORTE 18



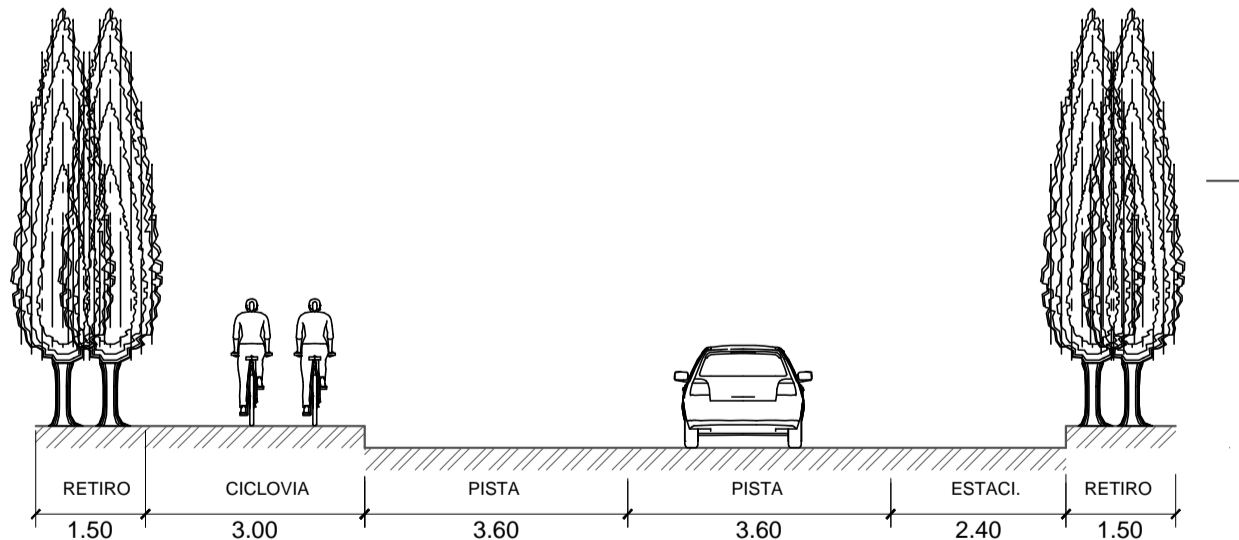
CORTE 19



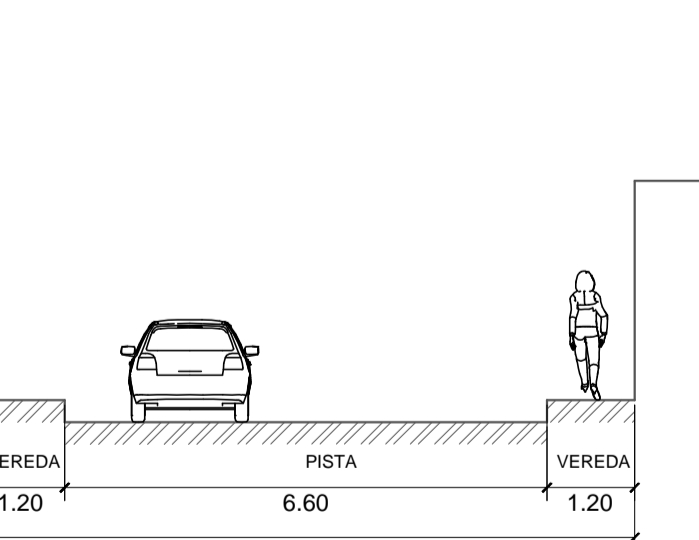
CORTE 21



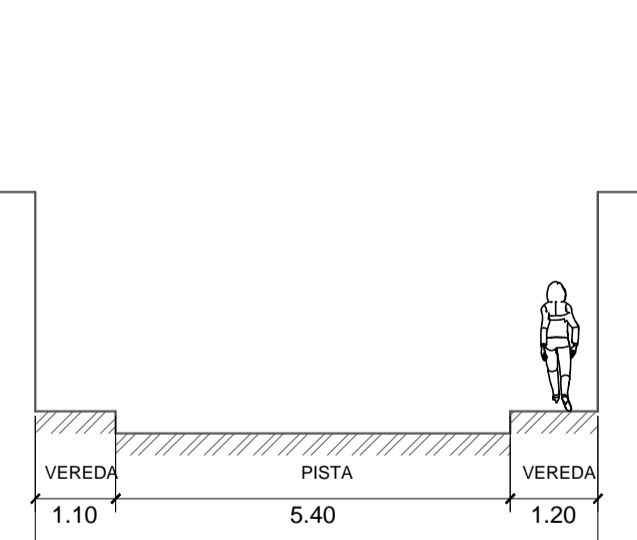
CORTE 22



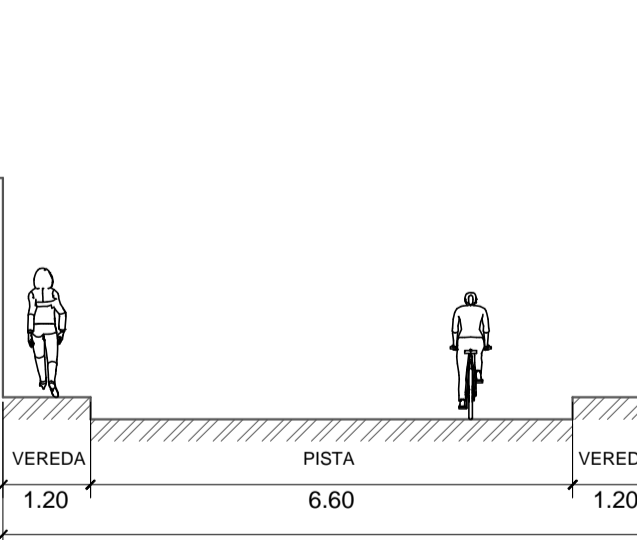
CORTE 20



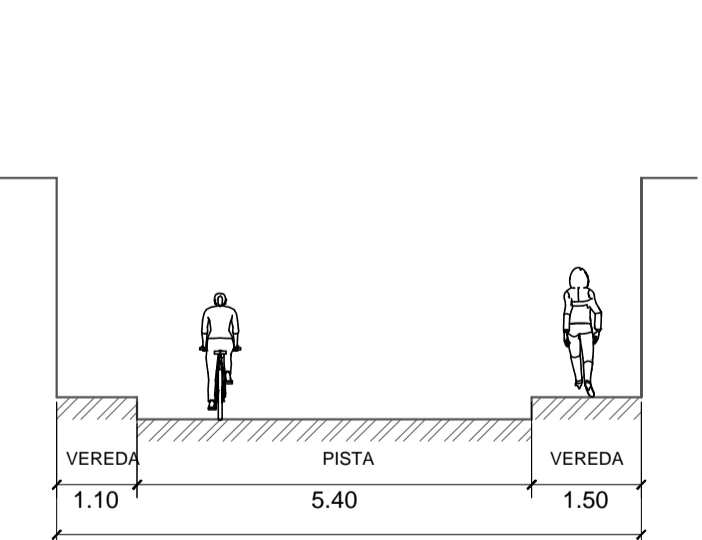
CORTE 23



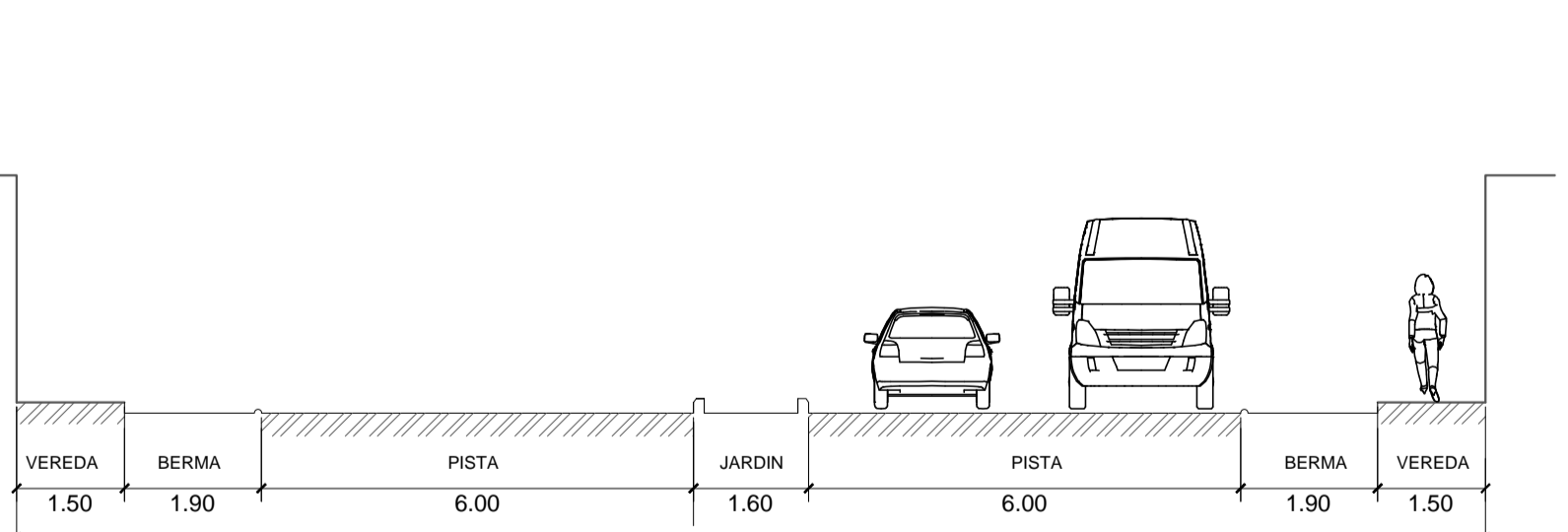
CORTE 24



CORTE 25



CORTE 26



CORTE 27

NOMENCLATURA DE VÍAS

- VIA EXPRESA
- - - VIA EXPRESA PROYECTADA
- VIA ARTERIAL
- - - VIA ARTERIAL PROYECTADA
- VIA COLECTORA
- - - VIA COLECTORA PROYECTADA
- VIA VECINAL PRIMARIA
- - - VIA VECINAL PRIMARIA PROYECTADA
- VIA VECINAL SECUNDARIA
- - - VIA VECINAL SECUNDARIA PROYECTADA
- VIA PEATONAL URBANA
- - - VIA PAISAJISTA PROYECTADA

NOMENCLATURA DE NODOS VIALES

- NODO PRINCIPAL
- NODO SECUNDARIOS
- NODO TERCARIOS

ALCALDE
SR. JOSE MIGUEL RAMOS CARRERA

GERENTE MUNICIPAL
ING. HENRY RAFAEL ZENTENO MOLINA

GERENTE DESARROLLO URBANO
ARQ. WALTER C. RAMOS ALE

EQUIPO TECNICO
ARQ. JAVIER RICHARD PALMA ARREDONDO Jefe de Proyecto CAP 4084

ARQ. MARCO BEGAZO PLANIFICADOR URBANO CAP 6754

BACH. ARQ. CARMEN LILE REVILLA MONTES EDITOR GRAFICO

BIOLOGO NICOLAS HIPOLITO LEON PUMA PLANIFICADOR AMBIENTAL CBP 2060

GERENCIA
GERENCIA DE DESARROLLO URBANO Y RURAL DE LA MUNICIPALIDAD DISTRITAL PUNTA DE BOMBON

ETAPA
PROPUESTA

DATOS CARTOGRAFICOS
DATUM: WGS84
SISTEMA DE COORDENADAS: ZONA 19 SUR
PROYECCION: UNIVERSAL TRANSVERSAL DE MENCATOR



MUNICIPALIDAD DISTRITAL LA PUNTA DE BOMBON

NOMBRE DEL PLAN: **ADECUACION Y MODIFICACION DEL PLAN DE DESARROLLO URBANO LA PUNTA DE BOMBON 2014-2025**

MAPA TEMATICO: **PLAN VIAL**

ESCALA: S/ E

FECHA: Setiembre 2018

CODIGO DE PLANO: **PV-05**